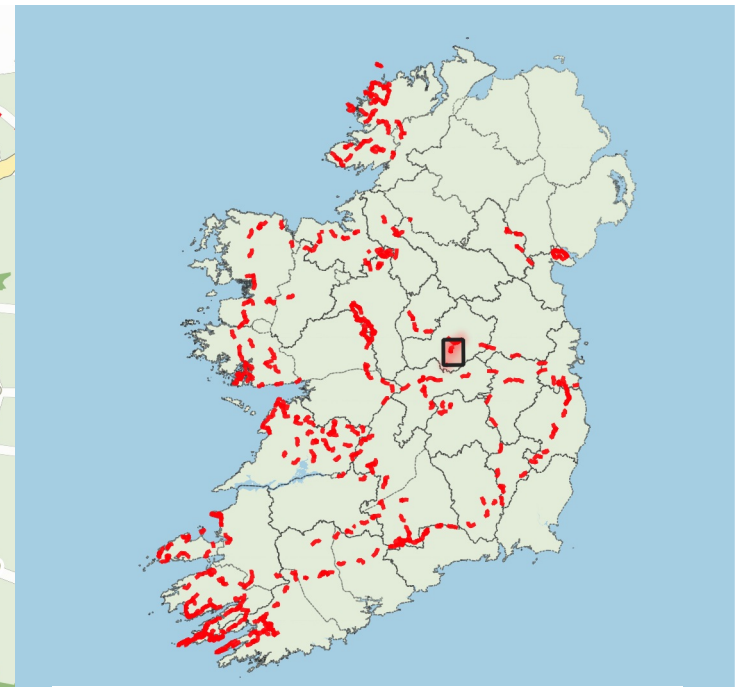
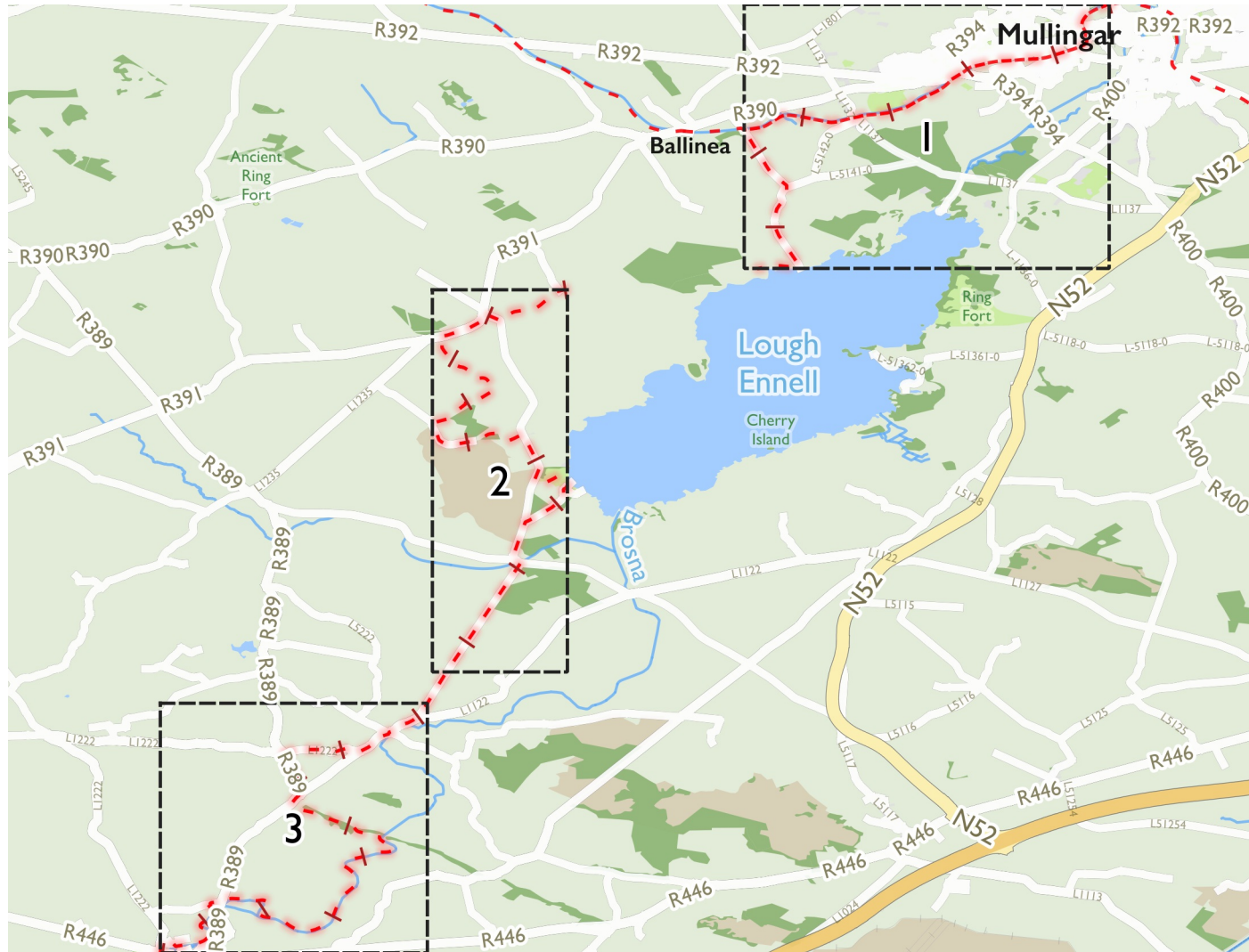









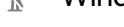


Westmeath Way



-  Castle
-  Church
-  Holy Well
-  Standing Stone or Cairn
-  Ringfort or Barrow
-  Peak
-  Viewpoint
-  Parking
-  Windmill
-  Pylon

Maps © Tough Soles under CC-BY 4.0. <https://toughsoles.ie>

Please don't use these maps to put yourself into any danger. Information portrayed on these maps does not give you a right of way. Always follow instructions by landowners and always leave no trace.

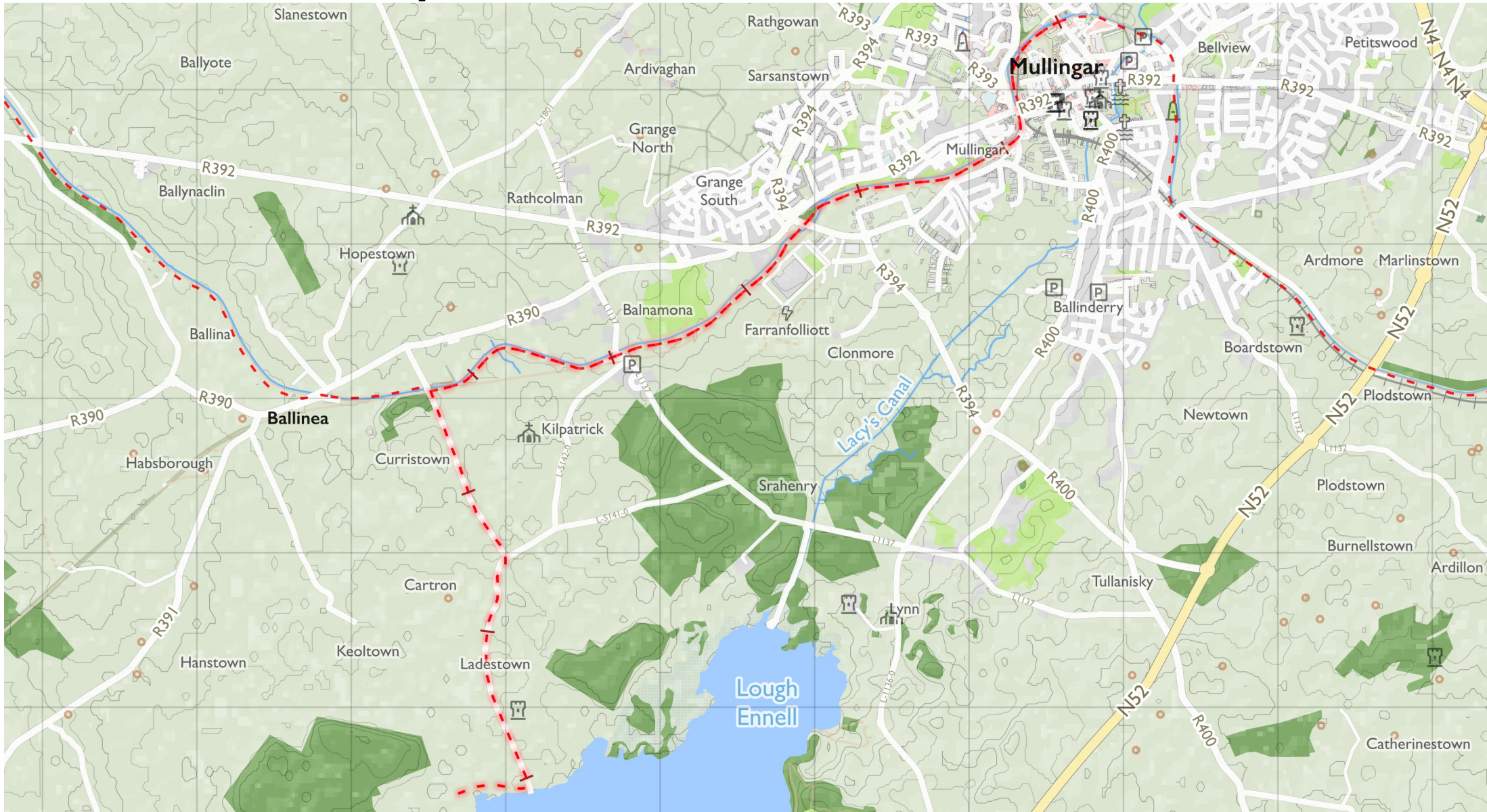
Find these maps useful? Consider supporting their development on <https://patreon.com/toughsoles>.

Trails data from Sport Ireland. National Monuments © DCHLG. Map data © OpenStreetMaps Contributors. Height data © NASA SRTM. Townland names © Ordnance Survey Ireland.

Map by Tough Soles. All data licensed under CC-BY 4.0.



Westmeath Way I

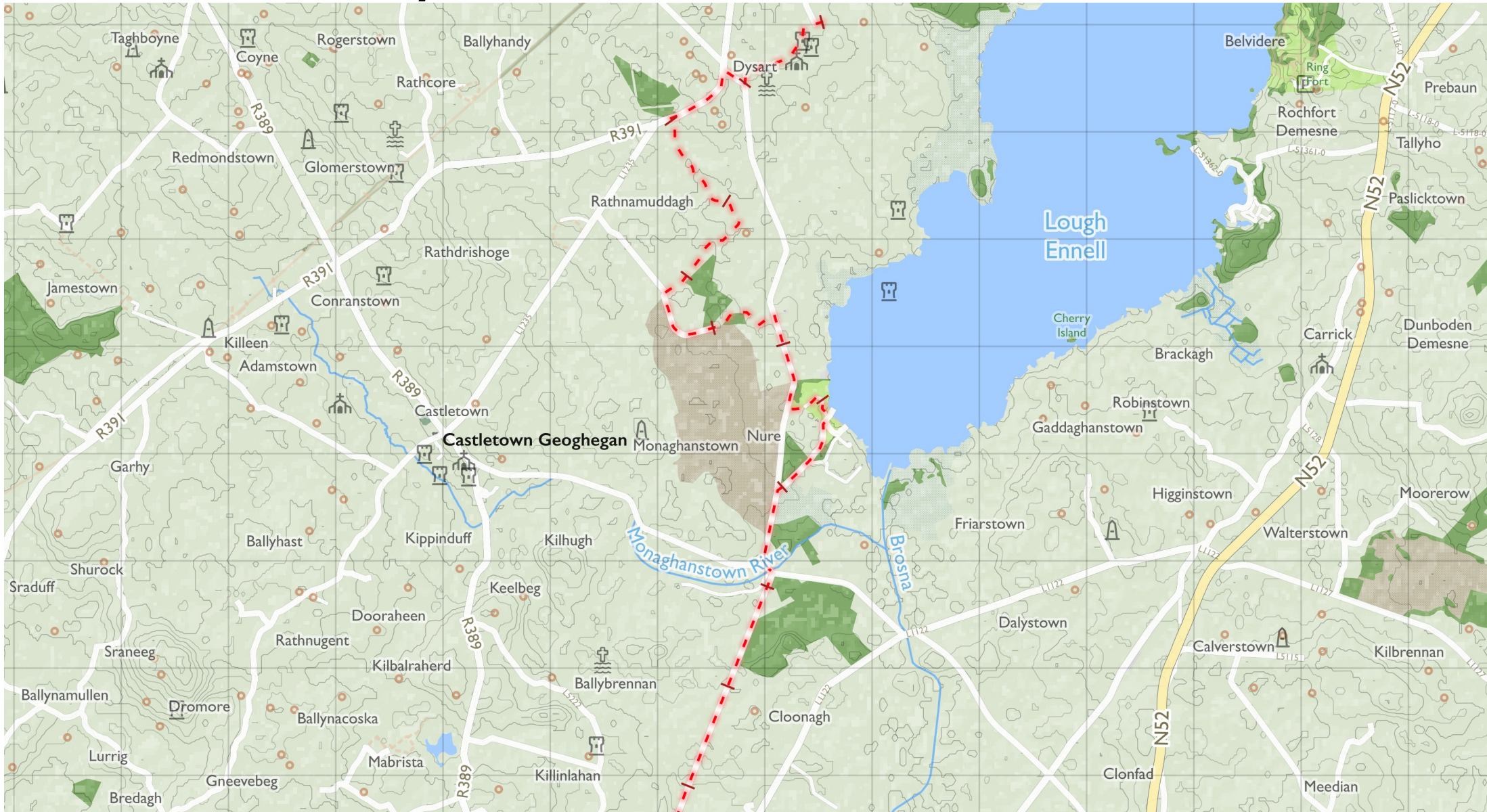


Maps © Tough Soles under CC-BY 4.0. <https://toughsoles.ie>
 Please don't use these maps to put yourself into any danger. Information portrayed on these maps does not give you a right of way.
 Always follow instructions by landowners and always leave no trace.
 Find these maps useful? Consider supporting their development on <https://patreon.com/toughsoles>.
 Trails data from Sport Ireland. National Monuments © DCHLG. Map data © OpenStreetMaps Contributors. Height data © NASA
 SRTM. Townland names © Ordnance Survey Ireland.
 Map by Tough Soles. All data licensed under CC-BY 4.0.

Map Last Updated: 2019-07-22



Westmeath Way 2

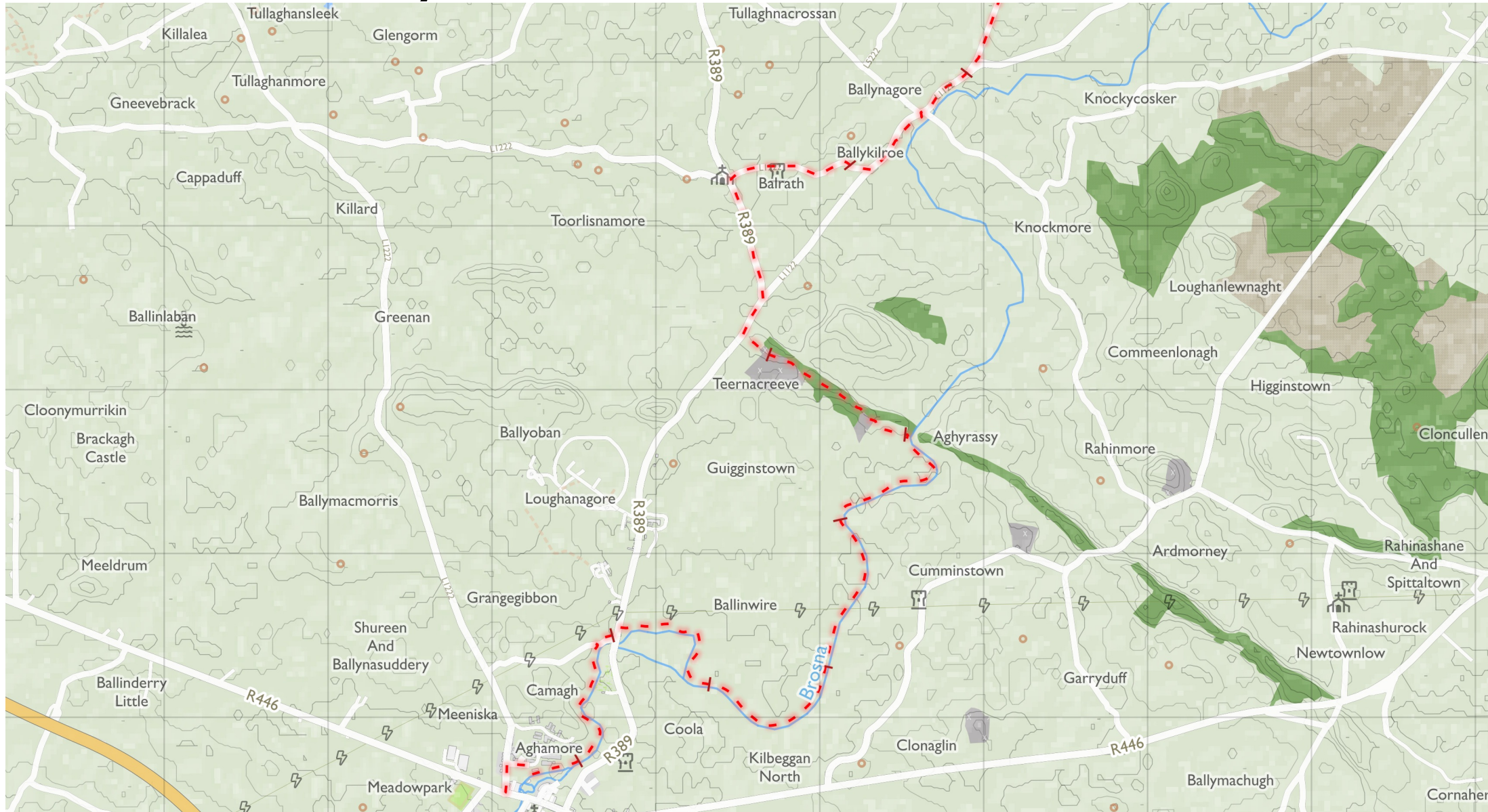


Maps © Tough Soles under CC-BY 4.0. <https://toughsoles.ie>
 Please don't use these maps to put yourself into any danger. Information portrayed on these maps does not give you a right of way.
 Always follow instructions by landowners and always leave no trace.
 Find these maps useful? Consider supporting their development on <https://patreon.com/toughsoles>.
 Trails data from Sport Ireland. National Monuments © DCHLG. Map data © OpenStreetMaps Contributors. Height data © NASA
 SRTM. Townland names © Ordnance Survey Ireland.
 Map by Tough Soles. All data licensed under CC-BY 4.0.

Map Last Updated: 2019-07-22



Westmeath Way 3



Maps © Tough Soles under CC-BY 4.0. <https://toughsoles.ie>

Please don't use these maps to put yourself into any danger. Information portrayed on these maps does not give you a right of way. Always follow instructions by landowners and always leave no trace.

Find these maps useful? Consider supporting their development on <https://patreon.com/toughsoles>.

Trails data from Sport Ireland. National Monuments © DCHLG. Map data © OpenStreetMaps Contributors. Height data © NASA SRTM. Townland names © Ordnance Survey Ireland.

Map by Tough Soles. All data licensed under CC-BY 4.0.

Map Last Updated: 2019-07-22

