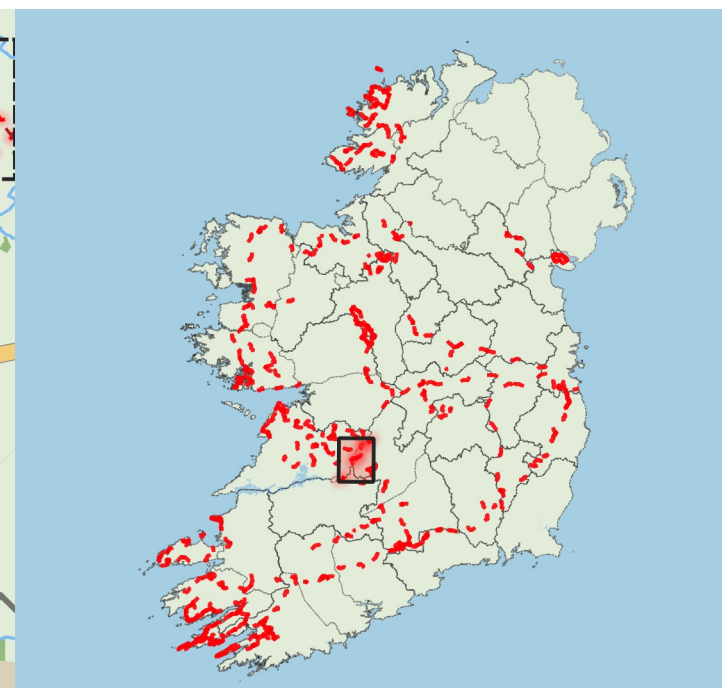
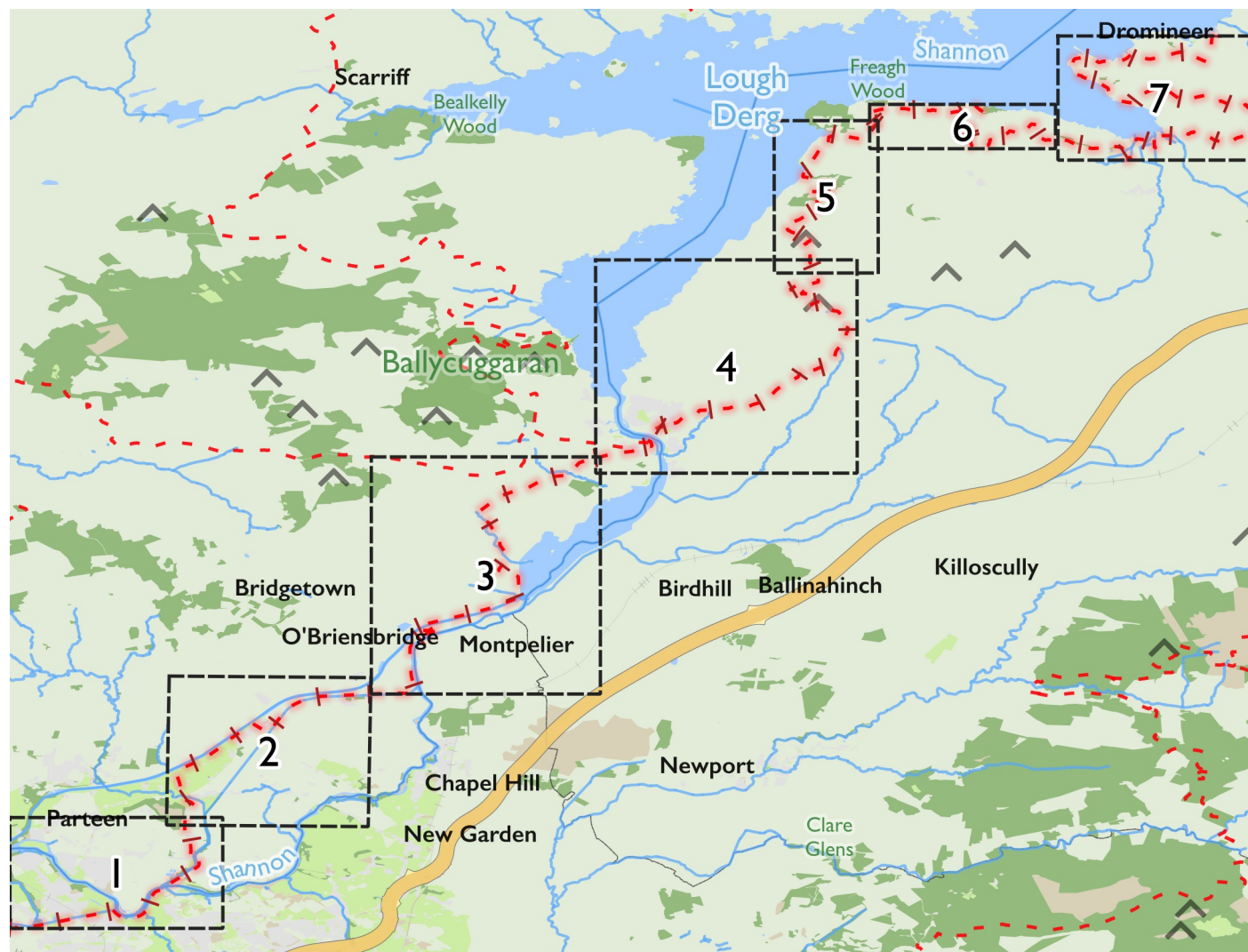


Lough Derg Way



- | | | | |
|--|-------------------------|--|-----------|
| | Castle | | Peak |
| | Church | | Viewpoint |
| | Holy Well | | Parking |
| | Standing Stone or Cairn | | Windmill |
| | Ringfort or Barrow | | Pylon |

Maps © Tough Soles under CC-BY 4.0. <https://toughsoles.ie>

Please don't use these maps to put yourself into any danger. Information portrayed on these maps does not give you a right of way. Always follow instructions by landowners and always leave no trace.

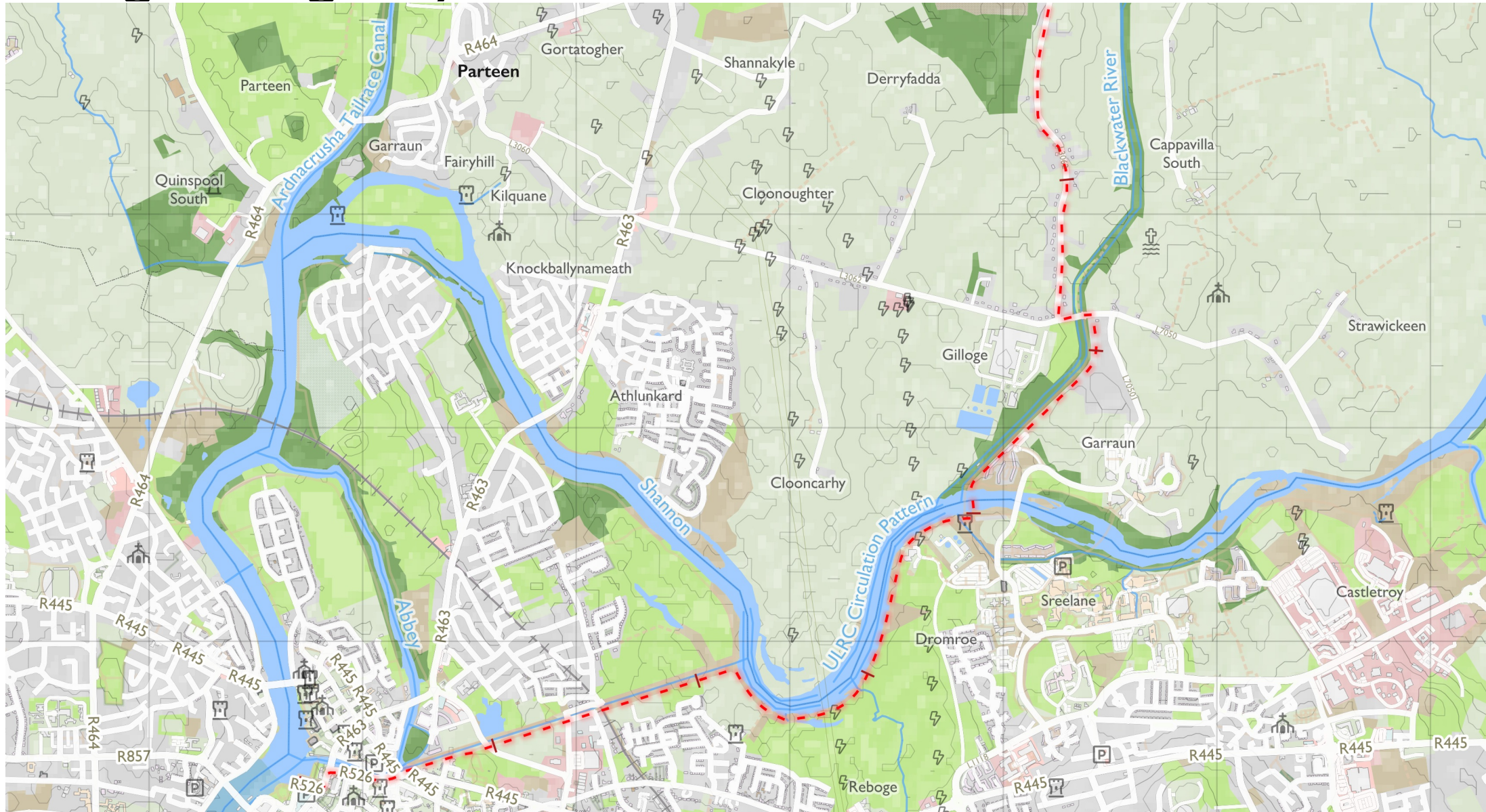
Find these maps useful? Consider supporting their development on <https://patreon.com/toughsoles>.

Trails data from Sport Ireland. National Monuments © DCHLG. Map data © OpenStreetMaps Contributors. Height data © NASA SRTM. Townland names © Ordnance Survey Ireland.

Map by Tough Soles. All data licensed under CC-BY 4.0.



Lough Derg Way I



Maps © Tough Soles under CC-BY 4.0. <https://toughsoles.ie>

Please don't use these maps to put yourself into any danger. Information portrayed on these maps does not give you a right of way. Always follow instructions by landowners and always leave no trace.

Find these maps useful? Consider supporting their development on <https://patreon.com/toughsoles>.

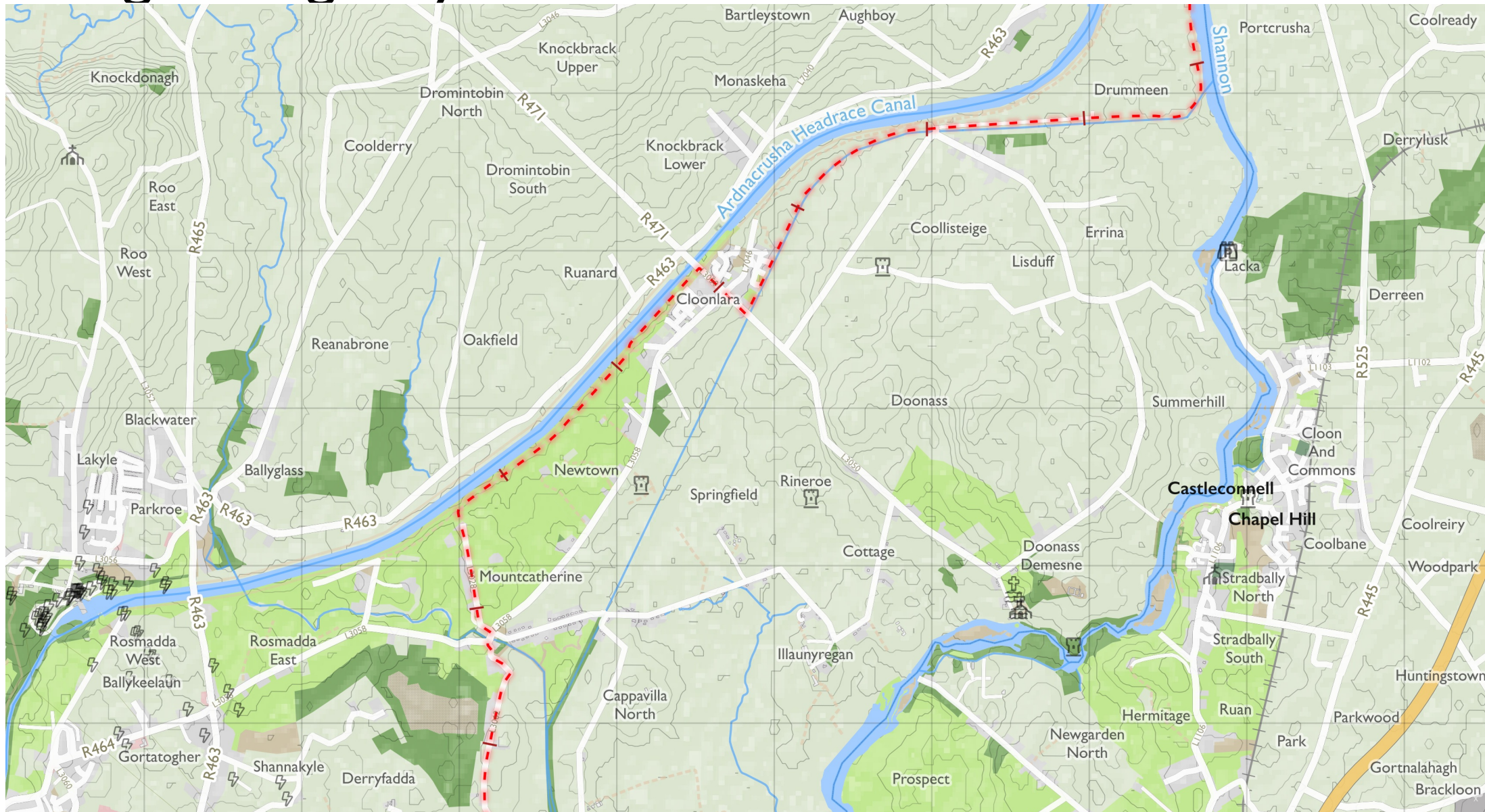
Trails data from Sport Ireland. National Monuments © DCHLG. Map data © OpenStreetMaps Contributors. Height data © NASA SRTM. Townland names © Ordnance Survey Ireland.

Map by Tough Soles. All data licensed under CC-BY 4.0.

Map Last Updated: 2019-07-23



Lough Derg Way 2



Maps © Tough Soles under CC-BY 4.0. <https://toughsoles.ie>

Please don't use these maps to put yourself into any danger. Information portrayed on these maps does not give you a right of way. Always follow instructions by landowners and always leave no trace.

Find these maps useful? Consider supporting their development on <https://patreon.com/toughsoles>.

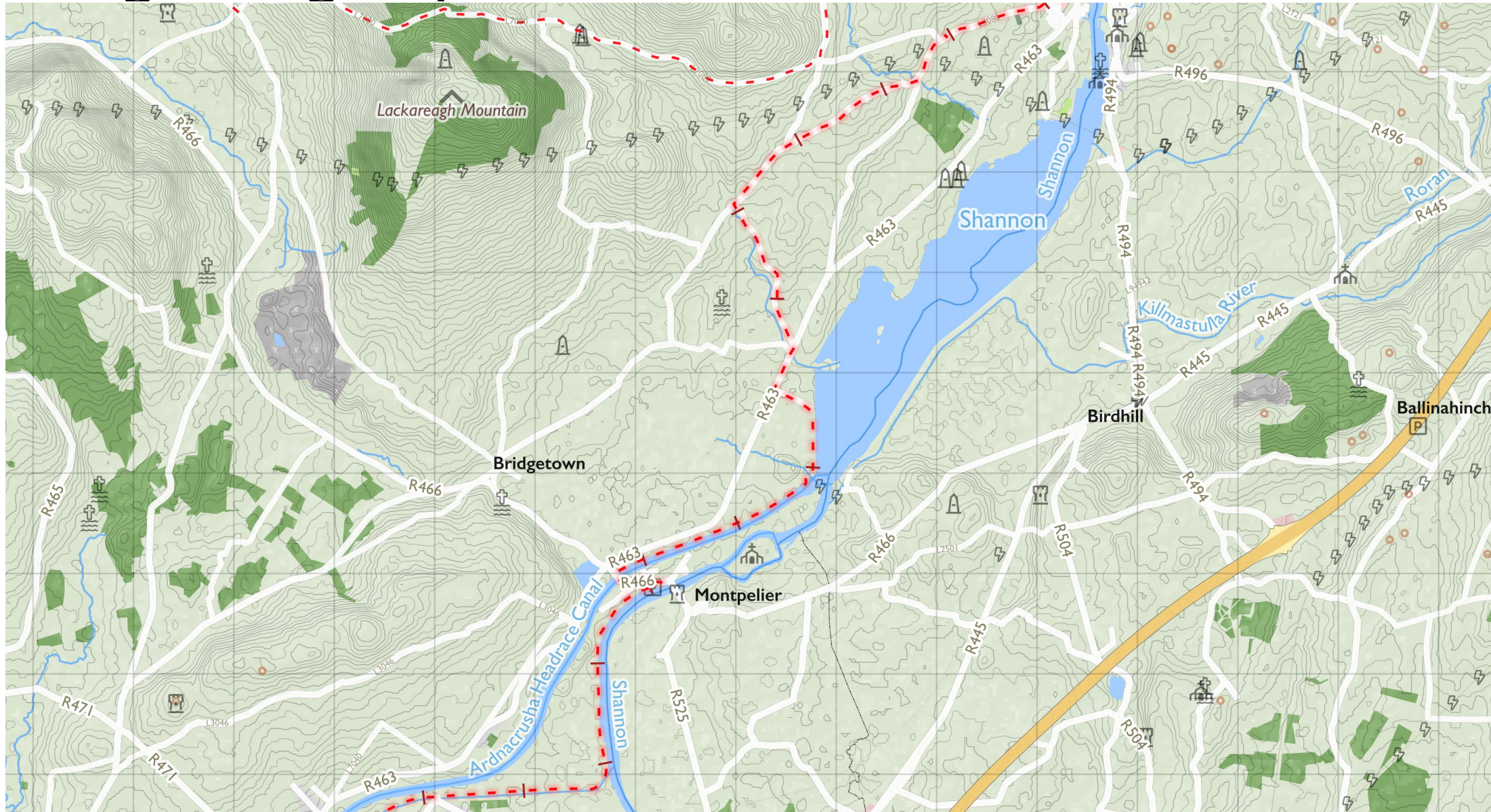
Trails data from Sport Ireland. National Monuments © DCHLG. Map data © OpenStreetMaps Contributors. Height data © NASA SRTM. Townland names © Ordnance Survey Ireland.

Map by Tough Soles. All data licensed under CC-BY 4.0.

Map Last Updated: 2019-07-23



Lough Derg Way 3



Maps © Tough Soles under CC-BY 4.0. <https://toughsoles.ie>

Please don't use these maps to put yourself into any danger. Information portrayed on these maps does not give you a right of way. Always follow instructions by landowners and always leave no trace.

Find these maps useful? Consider supporting their development on <https://patreon.com/toughsoles>.

Trails data from Sport Ireland. National Monuments © DCHLG. Map data © OpenStreetMaps Contributors. Height data © NASA SRTM. Townland names © Ordnance Survey Ireland.

Map by Tough Soles. All data licensed under CC-BY 4.0.

Map Last Updated: 2019-07-23



This topographic map depicts the Ballycuggeran area in County Wick, Ireland. The map features the Shannon estuary on the left, with the town of Ballyvaughan situated along its shore. To the west of the town, the Ballycuggeran Mountain range is prominent, including Feenlea Mountain and Ballycuggeran Mountain. The map shows various roads, including the R463 and R494, and several rivers and streams, such as the Roran and Burgess. The terrain is characterized by contour lines, indicating elevation changes. Key locations marked include Ballycuggeran, Ballyvaughan, Ballycuggeran, and Ballycuggeran. The map also shows the Shannon estuary, Ballycuggeran Mountain, and surrounding towns like Ballyvaughan and Ballyvaughan.

Map Last Updated: 2019-07-23



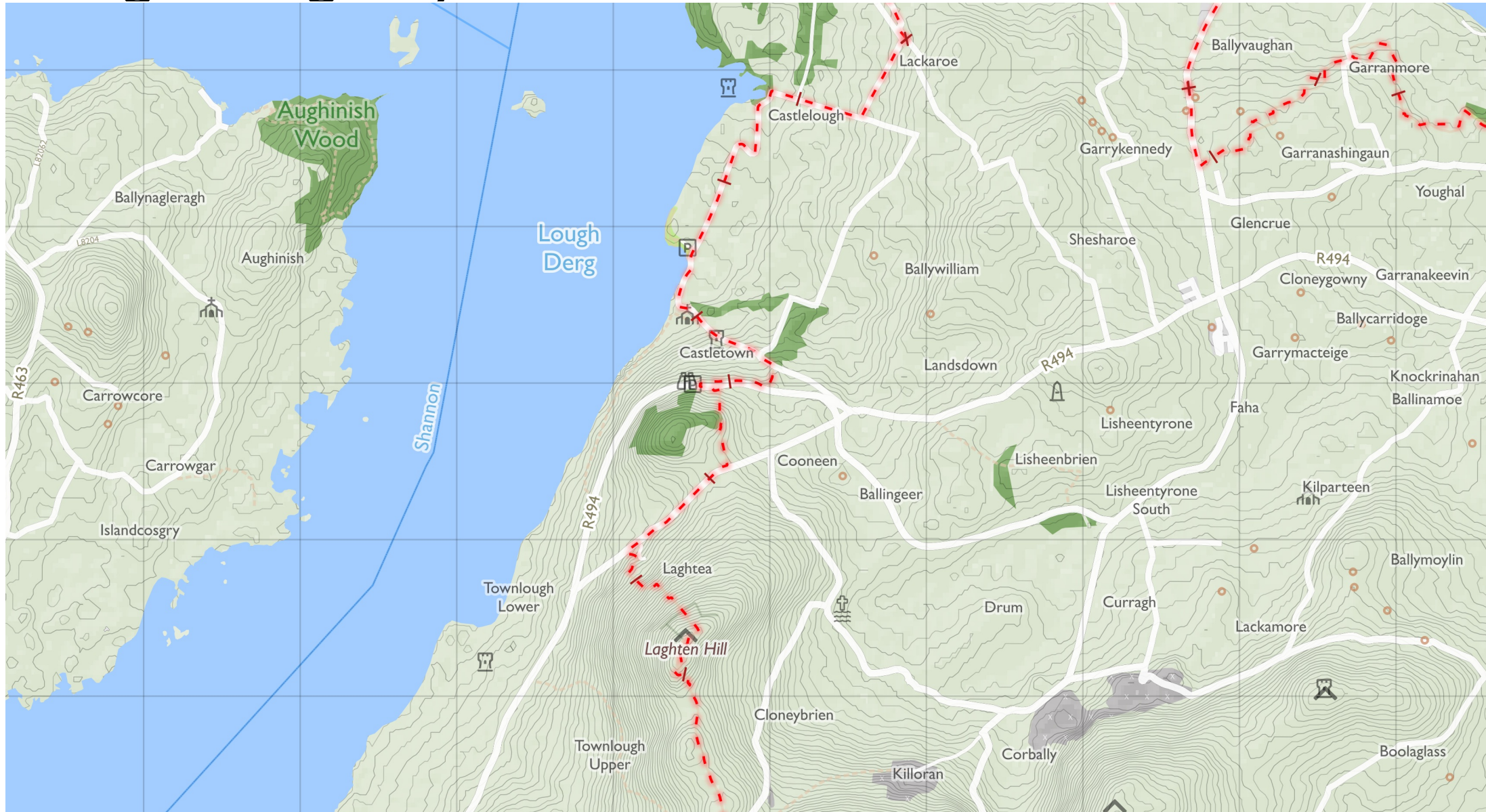
IRELAND
leave no trace

IRELAND
leave no trace

IRELAND
leave no trace

Map by Tough Soles. All data licensed under CC-BY 4.0.

Lough Derg Way 5



Maps © Tough Soles under CC-BY 4.0. <https://toughsoles.ie>

Please don't use these maps to put yourself into any danger. Information portrayed on these maps does not give you a right of way. Always follow instructions by landowners and always leave no trace.

Find these maps useful? Consider supporting their development on <https://patreon.com/toughsoles>.

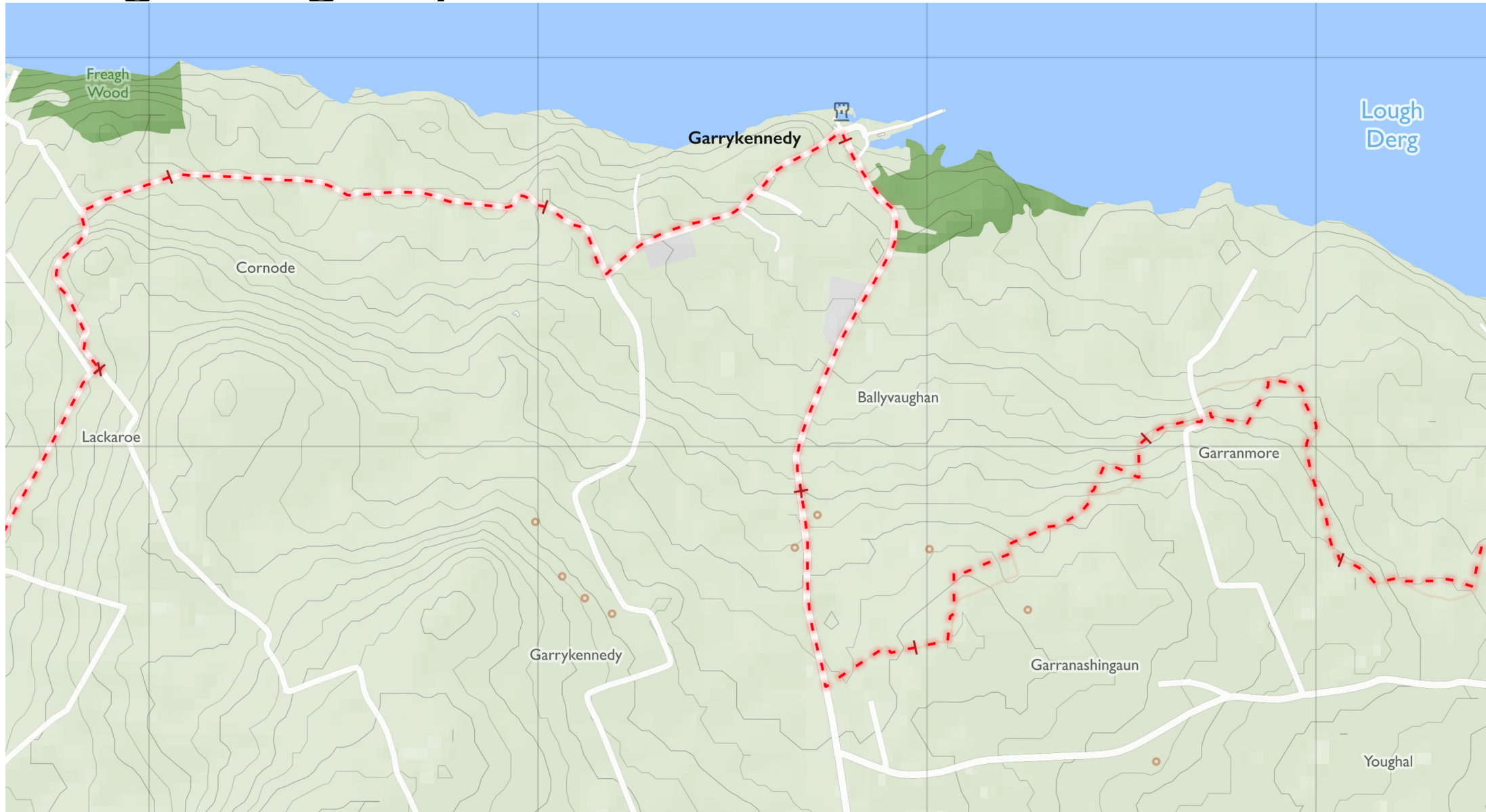
Trails data from Sport Ireland. National Monuments © DCHLG. Map data © OpenStreetMaps Contributors. Height data © NASA SRTM. Townland names © Ordnance Survey Ireland.

Map by Tough Soles. All data licensed under CC-BY 4.0.

Map Last Updated: 2019-07-23



Lough Derg Way 6



Maps © Tough Soles under CC-BY 4.0. <https://toughsoles.ie>

Please don't use these maps to put yourself into any danger. Information portrayed on these maps does not give you a right of way. Always follow instructions by landowners and always leave no trace.

Find these maps useful? Consider supporting their development on <https://patreon.com/toughsoles>.

Trails data from Sport Ireland. National Monuments © DCHLG. Map data © OpenStreetMaps Contributors. Height data © NASA SRTM. Townland names © Ordnance Survey Ireland.

Map by Tough Soles. All data licensed under CC-BY 4.0.

Map Last Updated: 2019-07-23



This topographic map of the Ballycommon area in County Wick, Ireland, features a proposed route highlighted by a red dashed line. The route begins near Garrykenny, travels east through Garryduff, Killaun, Gortanoura, Ballydrinan, Carrick, and Ballycommon. It then turns south, passing Youghal and Garraunfadda, before looping back to Garrykenny. The map shows Lough Derg to the west, the Shannon River to the north, and the Newcomen River to the south. Various towns and villages are labeled, including Dromineer, Garryduff, Killaun, Gortanoura, Ballydrinan, Carrick, Ballycommon, Youghal, and Garraunfadda. The terrain is depicted with contour lines, and the route is marked with small black cross-ticks at intervals.

Map Last Updated: 2019-07-23



IRELAND
leave no trace

IRELAND
leave no trace

Map by Tough Soles. All data licensed under CC-BY 4.0.