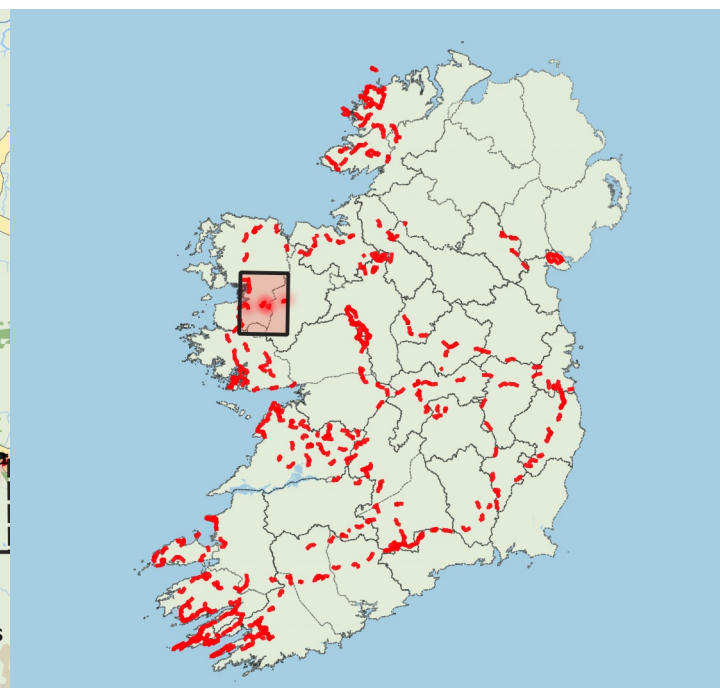


# Croagh Patrick Heritage Trail



- |  |                         |  |           |
|--|-------------------------|--|-----------|
|  | Castle                  |  | Peak      |
|  | Church                  |  | Viewpoint |
|  | Holy Well               |  | Parking   |
|  | Standing Stone or Cairn |  | Windmill  |
|  | Ringfort or Barrow      |  | Pylon     |

Maps © Tough Soles under CC-BY 4.0. <https://toughsoles.ie>

Please don't use these maps to put yourself into any danger. Information portrayed on these maps does not give you a right of way. Always follow instructions by landowners and always leave no trace.

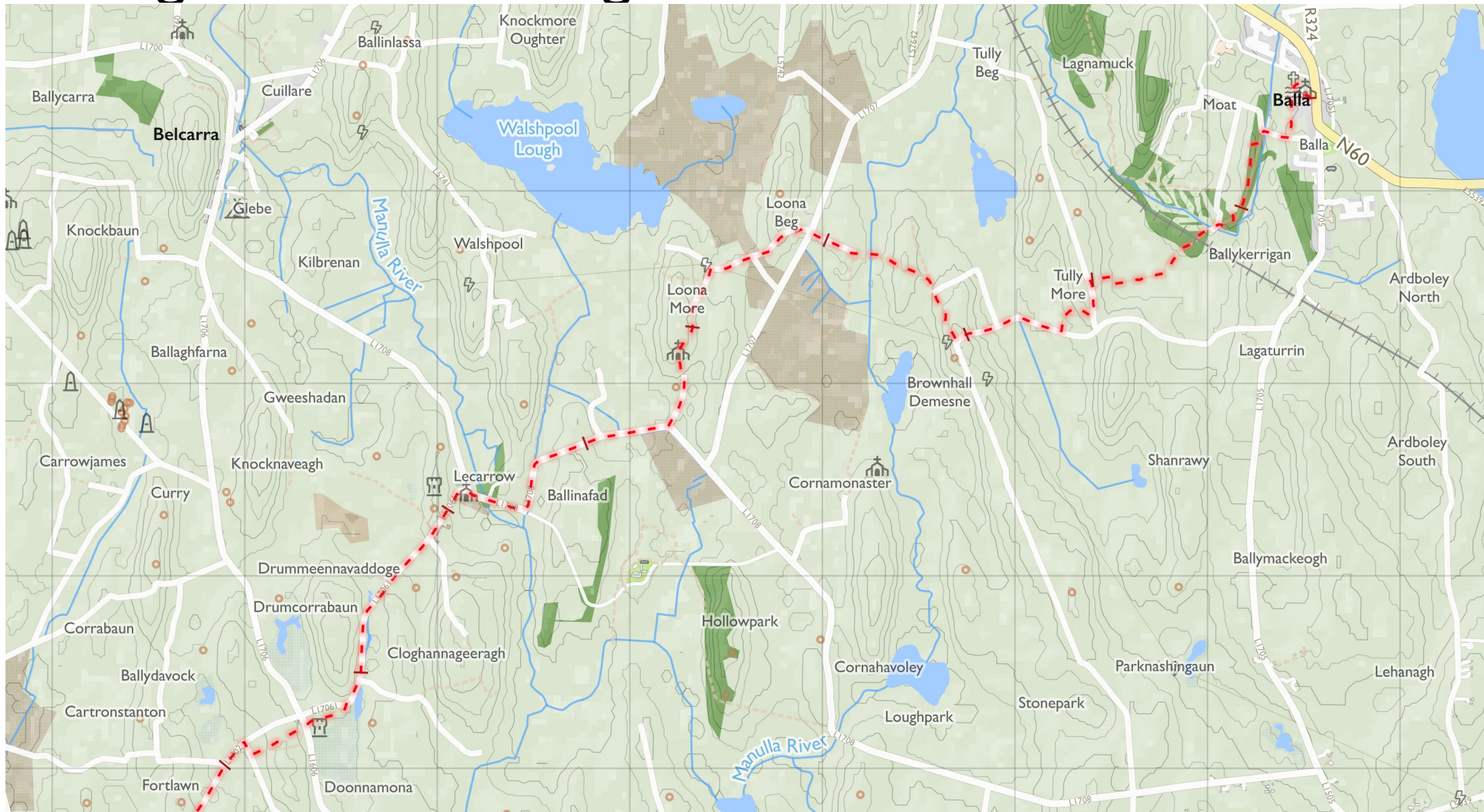
Find these maps useful? Consider supporting their development on <https://patreon.com/toughsoles>.

Trails data from Sport Ireland. National Monuments © DCHLG. Map data © OpenStreetMaps Contributors. Height data © NASA SRTM. Townland names © Ordnance Survey Ireland.

Map by Tough Soles. All data licensed under CC-BY 4.0.



# Croagh Patrick Heritage Trail I



Maps © Tough Soles under CC-BY 4.0. <https://toughsoles.ie>

Please don't use these maps to put yourself into any danger. Information portrayed on these maps does not give you a right of way. Always follow instructions by landowners and always leave no trace.

Find these maps useful? Consider supporting their development on <https://patreon.com/toughsoles>.

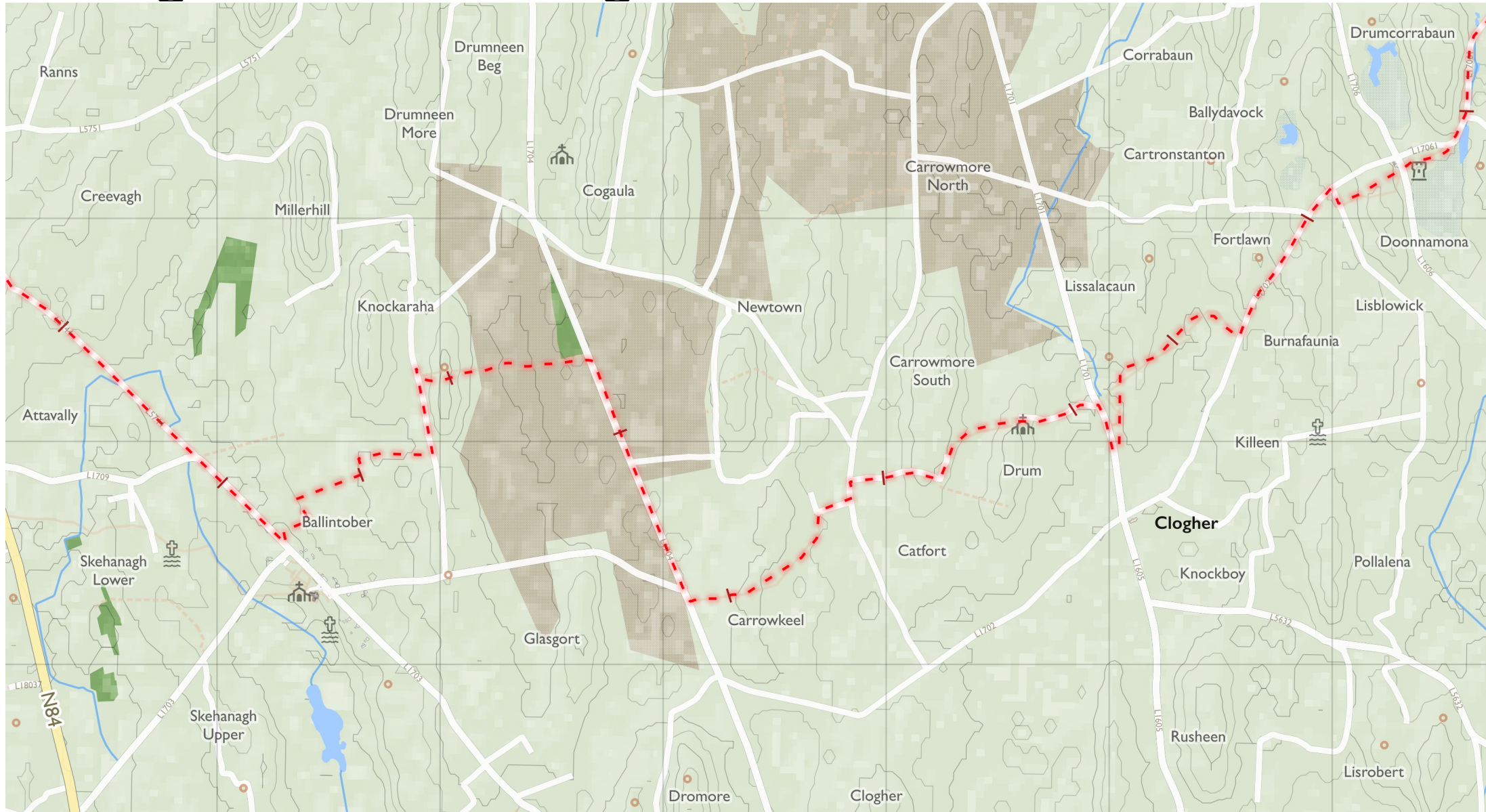
Trails data from Sport Ireland. National Monuments © DCHLG. Map data © OpenStreetMaps Contributors. Height data © NASA SRTM. Townland names © Ordnance Survey Ireland.

Map by Tough Soles. All data licensed under CC-BY 4.0.

Map Last Updated: 2019-07-23



# Croagh Patrick Heritage Trail 2



Maps © Tough Soles under CC-BY 4.0. <https://toughsoles.ie>

Please don't use these maps to put yourself into any danger. Information portrayed on these maps does not give you a right of way. Always follow instructions by landowners and always leave no trace.

Find these maps useful? Consider supporting their development on <https://patreon.com/toughsoles>.

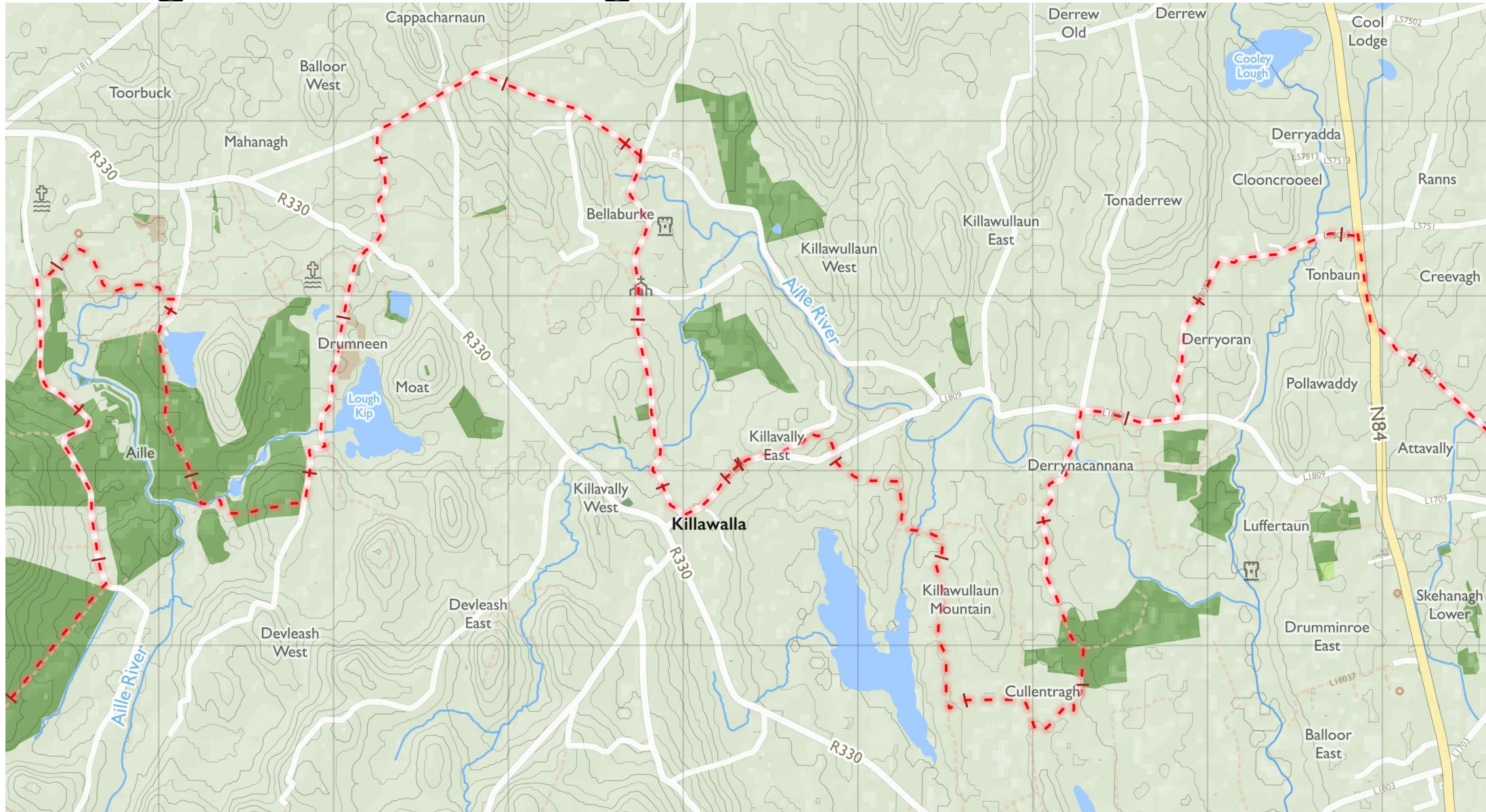
Trails data from Sport Ireland. National Monuments © DCHLG. Map data © OpenStreetMaps Contributors. Height data © NASA SRTM. Townland names © Ordnance Survey Ireland.

Map by Tough Soles. All data licensed under CC-BY 4.0.

Map Last Updated: 2019-07-23



# Croagh Patrick Heritage Trail 3



Maps © Tough Soles under CC-BY 4.0. <https://toughsoles.ie>

Please don't use these maps to put yourself into any danger. Information portrayed on these maps does not give you a right of way. Always follow instructions by landowners and always leave no trace.

Find these maps useful? Consider supporting their development on <https://patreon.com/toughsoles>.

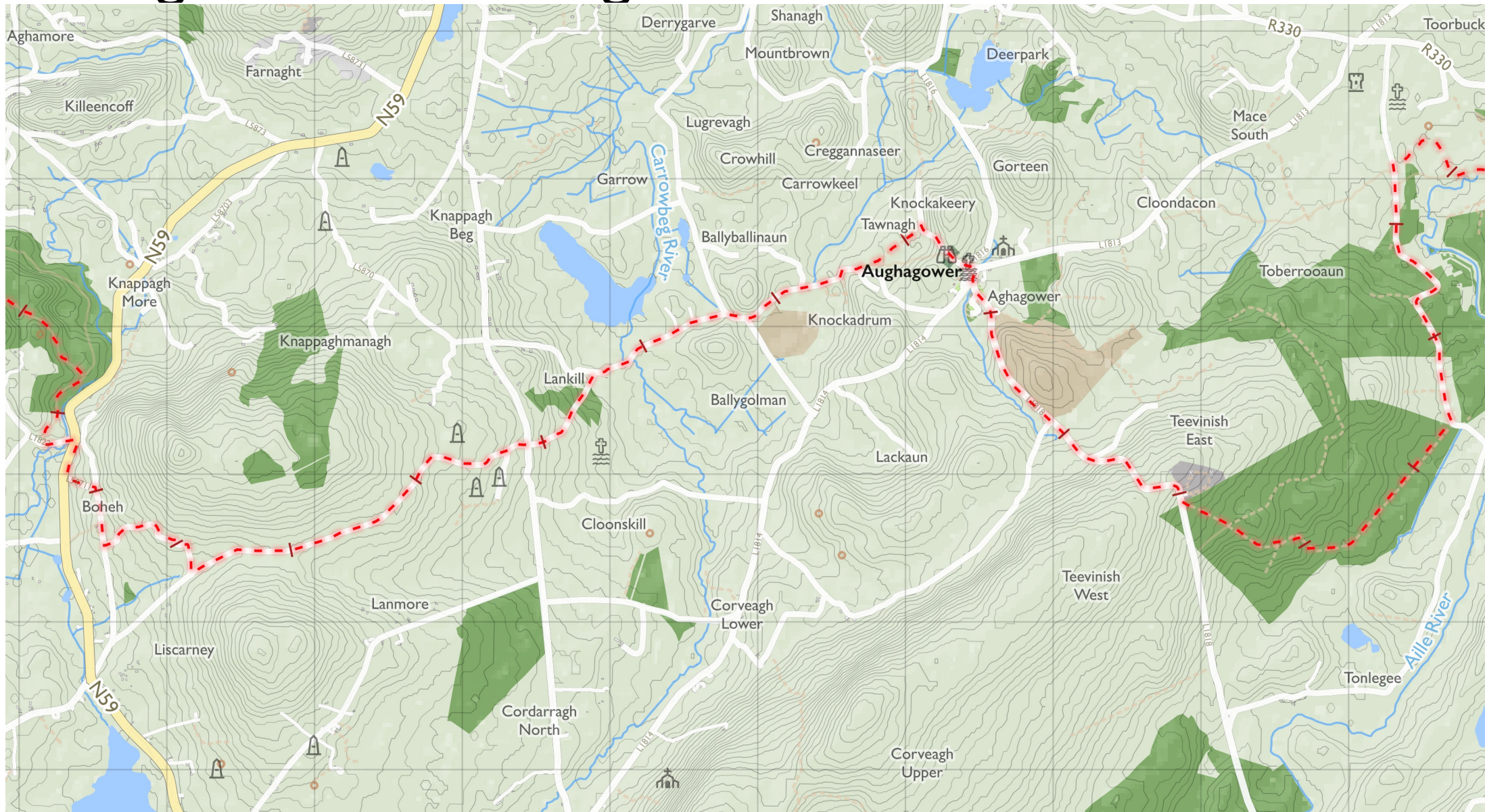
Trails data from Sport Ireland. National Monuments © DCHLG. Map data © OpenStreetMaps Contributors. Height data © NASA SRTM. Townland names © Ordnance Survey Ireland.

Map by Tough Soles. All data licensed under CC-BY 4.0.

Map Last Updated: 2019-07-23



# Croagh Patrick Heritage Trail 4



Maps © Tough Soles under CC-BY 4.0. <https://toughsoles.ie>

Please don't use these maps to put yourself into any danger. Information portrayed on these maps does not give you a right of way. Always follow instructions by landowners and always leave no trace.

Find these maps useful? Consider supporting their development on <https://patreon.com/toughsoles>.

Trails data from Sport Ireland. National Monuments © DCHLG. Map data © OpenStreetMaps Contributors. Height data © NASA SRTM. Townland names © Ordnance Survey Ireland.

Map by Tough Soles. All data licensed under CC-BY 4.0.

Map Last Updated: 2019-07-23



# Croagh Patrick Heritage Trail 5



Maps © Tough Soles under CC-BY 4.0. <https://toughsoles.ie>

Please don't use these maps to put yourself into any danger. Information portrayed on these maps does not give you a right of way. Always follow instructions by landowners and always leave no trace.

Find these maps useful? Consider supporting their development on <https://patreon.com/toughsoles>.

Trails data from Sport Ireland. National Monuments © DCHLG. Map data © OpenStreetMaps Contributors. Height data © NASA SRTM. Townland names © Ordnance Survey Ireland.

Map by Tough Soles. All data licensed under CC-BY 4.0.

Map Last Updated: 2019-07-23

