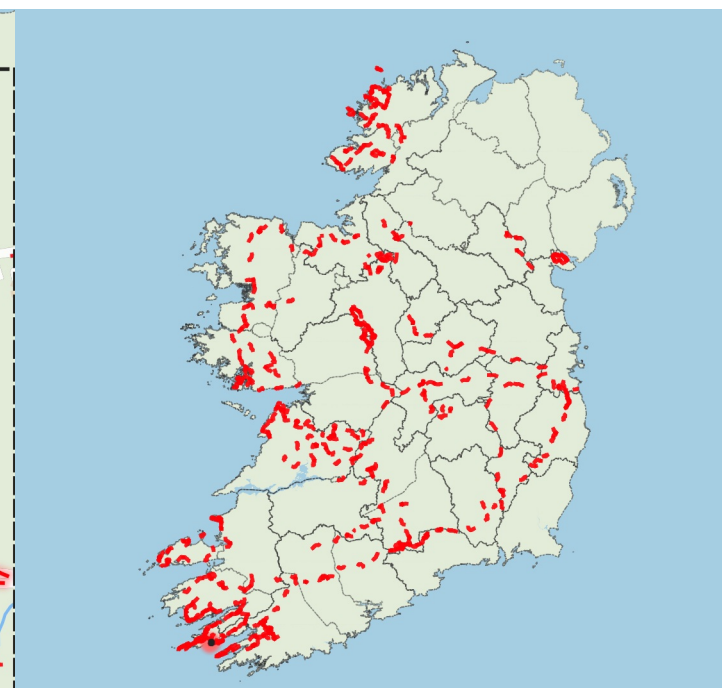
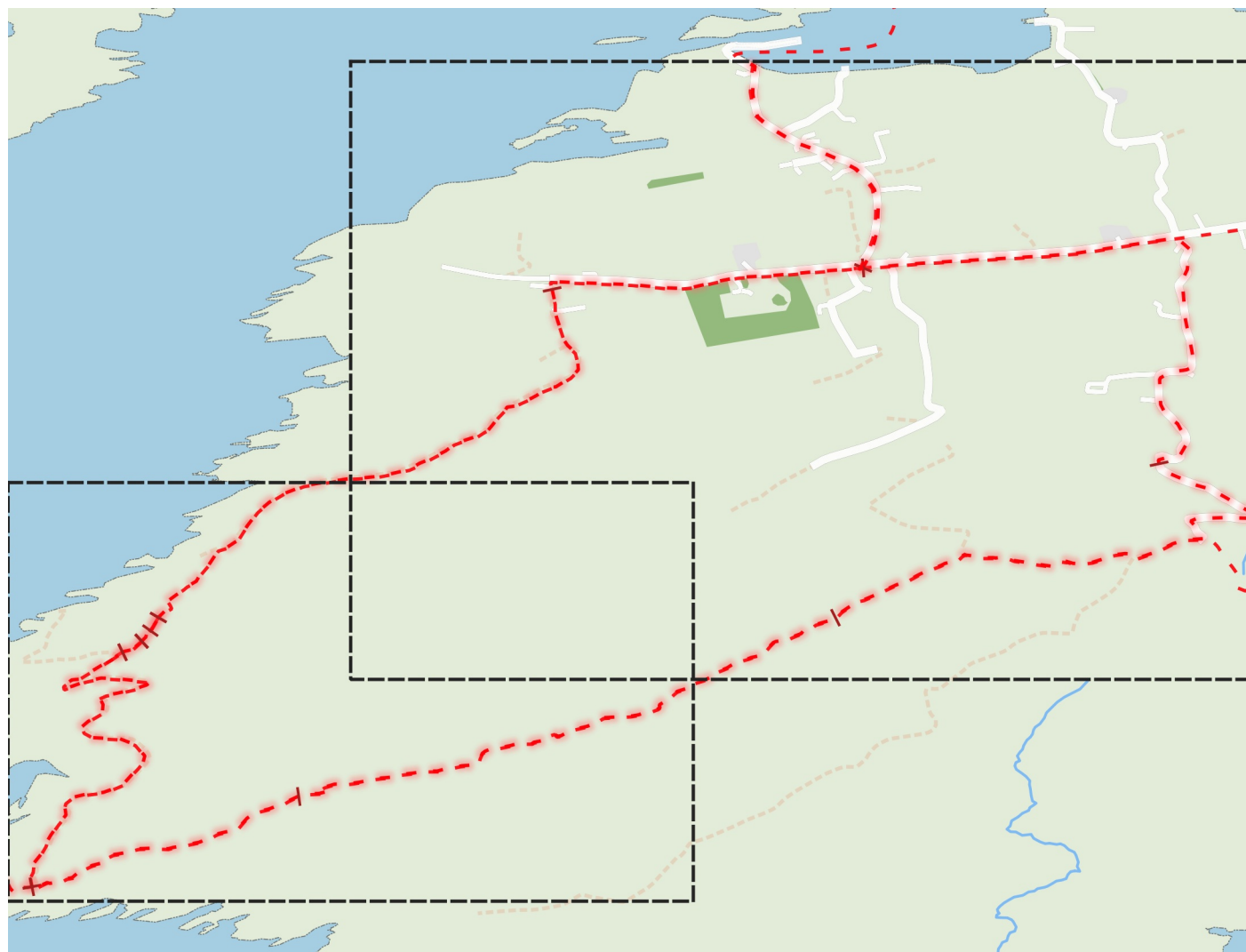












Bere Island - Ardnakinna - West Island loop



- | | |
|---|---|
|  Castle |  Peak |
|  Church |  Viewpoint |
|  Holy Well |  Parking |
|  Standing Stone or Cairn |  Windmill |
|  Ringfort or Barrow |  Pylon |

Maps © Tough Soles under CC-BY 4.0. <https://toughsoles.ie>

Please don't use these maps to put yourself into any danger. Information portrayed on these maps does not give you a right of way. Always follow instructions by landowners and always leave no trace.

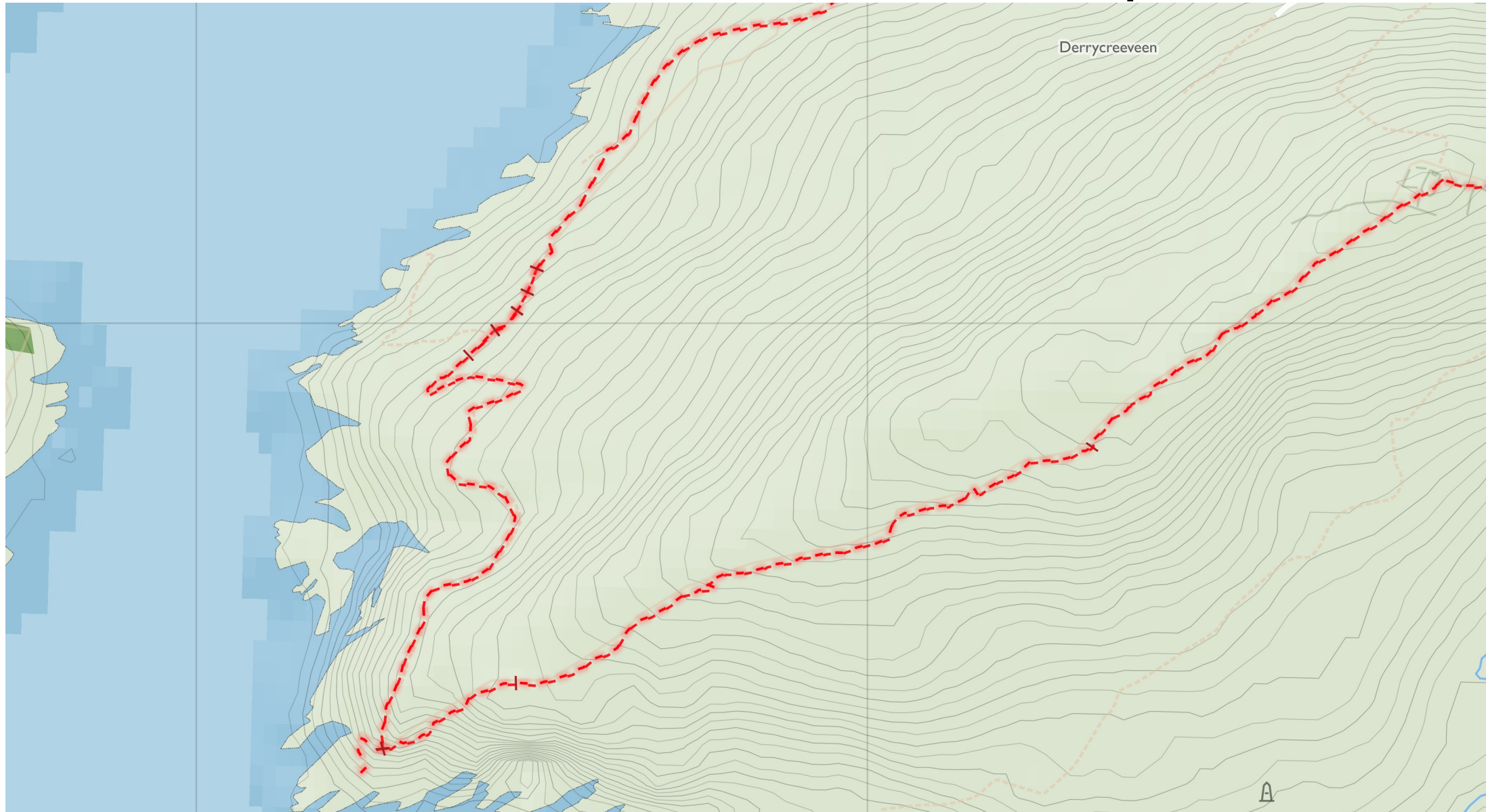
Find these maps useful? Consider supporting their development on <https://patreon.com/toughsoles>.

Trails data from Sport Ireland. National Monuments © DCHLG. Map data © OpenStreetMaps Contributors. Height data © NASA SRTM. Townland names © Ordnance Survey Ireland.

Map by Tough Soles. All data licensed under CC-BY 4.0.



Bere Island - Ardnakinna - West Island loop



Maps © Tough Soles under CC-BY 4.0. <https://toughsoles.ie>

Please don't use these maps to put yourself into any danger. Information portrayed on these maps does not give you a right of way. Always follow instructions by landowners and always leave no trace.

Find these maps useful? Consider supporting their development on <https://patreon.com/toughsoles>.

Trails data from Sport Ireland. National Monuments © DCHLG. Map data © OpenStreetMaps Contributors. Height data © NASA SRTM. Townland names © Ordnance Survey Ireland.

Map by Tough Soles. All data licensed under CC-BY 4.0.

Map Last Updated: 2019-07-23



Bere Island - Ardnakinna - West Island loop



Maps © Tough Soles under CC-BY 4.0. <https://toughsoles.ie>

Please don't use these maps to put yourself into any danger. Information portrayed on these maps does not give you a right of way. Always follow instructions by landowners and always leave no trace.

Find these maps useful? Consider supporting their development on <https://patreon.com/toughsoles>.

Trails data from Sport Ireland. National Monuments © DCHLG. Map data © OpenStreetMaps Contributors. Height data © NASA SRTM. Townland names © Ordnance Survey Ireland.

Map by Tough Soles. All data licensed under CC-BY 4.0.

Map Last Updated: 2019-07-23

